













**DCGE PHASE 2
BEGIN PROJECT**

**PART OF DCGE PHASE 2
PROJECT**

**DCGE PHASE 2
END PROJECT**

- LEGEND:**
-  TRAIL ACCESS POINT
 -  TRAILHEAD/ PARK/RESTROOM
 -  CREEK
 -  PROPOSED CLASS 1 MULTI-USE TRAIL - PHASE 2
 -  DCGE EAST MULTI-USE TRAIL - PHASE 1 - CONSTRUCTION 2023/2024
 -  EXISTING BIKE TRAIL
 -  FUTURE BIKE TRAIL
 -  N. CIRBY BUFFERED BIKE LANES (INCLUDED IN THE PROJECT)
 -  EXISTING CLASS II BIKE LANES
 -  FUTURE CLASS II BIKE LANES
 -  EXISTING CLASS III BIKE ROUTE
 -  FUTURE CLASS III BIKE ROUTE



DRY CREEK GREENWAY EAST MULTI-USE TRAIL, PHASE 2

GENERAL TRAIL EXHIBIT